



Longevity Bench Project

A Place to Rest While Taking a Walk

Manchester-Essex Woods
(see MECT.org for trail map)

Manchester
Athletic Club

Essex County Club

MERHS

Powder
House Hill
Reservation

Brookwood
Conservation
Area

Masconomo
Park

Singing
Beach

Eagle
Head

Tucks
Point

Smiths
Point Rd.

Manchester-by-the-Sea, MA

Project Goal

A Longevity Bench every half mile
along popular walking loops

- Installed Longevity Benches
- Future Longevity Bench Location
- Existing Town Benches
- Approx. Spread of Future Longevity Benches
- Town Hall / Town Commons



Longevity Bench Project

Manchester-by-the-Sea, MA

Longevity Bench Locations

See numbers placed on map

- 1 2017 Bonneville Design Bench
68 Summer St.
- 2 2018 Cook Bench
Forest St. at Harold St. Corner
- 3 2018 Schanley/Boy Scout House Bench
74 School St. (pictured below)
- 4 2018 Harrington Bench
Zero Woodholm Rd. facing Pine St.
- 5 2019 Langille Bench
155 Bridge St.
- 6 2019 Adele Q. Ervin Bench
92 Ocean St., Black Beach
- 7 2019 Lisa Bonneville Bench
23 Woodholm Rd.
- 8 2019 MF Reynolds Bench
Pleasant St. at Pine St.
- 9 2019 Spence Bench
Pleasant St. Trailhead to Powder House Hill
- 10 2019 Almy Bench
School St. at Pleasant St., Veterans Park
- 11 2019 Russell-Adam Bench
334 Summer St.
- 12 2020 Manchester's 375th Anniversary Bench


Project Goal

Future bench locations will achieve
the project goal of placing a
Longevity Bench every half mile
along the walking loops.


Popular Walking Loops

Listed by Shortest to Longest Distance


Masconomo Park > Beach Street > Singing Beach
(approx. 1 mile) 


Pleasant Street > Rockwood Heights Road >
Crooked Lane 
(approx. 1.2 miles)

Proctor Street > Smiths Point Road >
Masconomo Street 
(approx. 1.6 miles)


Woodholm Road > Woodcrest Road >
Running Ridge Row > Forster Road >
Bennett Street > Pine Street 
(approx. 1.6 miles)

Sea Street > Old Neck Road > Eagle Head Road
(approx. 2 miles) 

Forster Road > Jersey Lane > Bridge Street >
Bennett Street 
(approx. 2 miles)

Pleasant Street > Pine Street > Central Street >
School Street 
(approx. 2 miles)

School Street > Mill Street > Forest Street >
Summer Street > Lincoln Street
(approx. 2.7 miles) 

Harbor Street > Tucks Point Road >
Boardman Avenue > Bridge Street
(approx. 3 miles) 

Summer Street > Hickory Hill Road
(approx. 3 miles) 

Summer Street > Ocean Street
(Black & White Beach)
(approx. 5 miles) 